



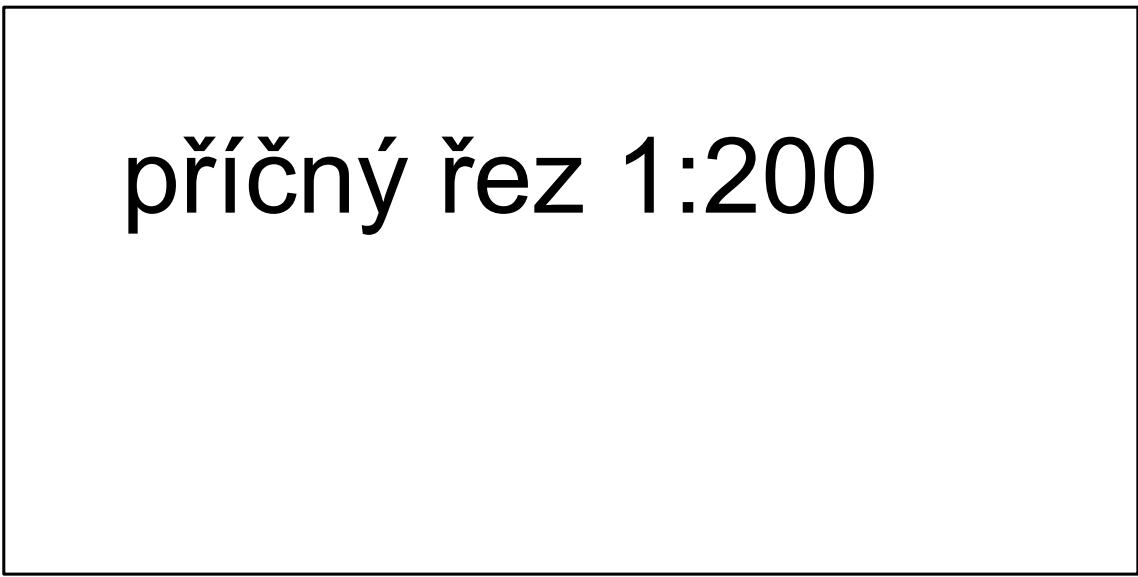
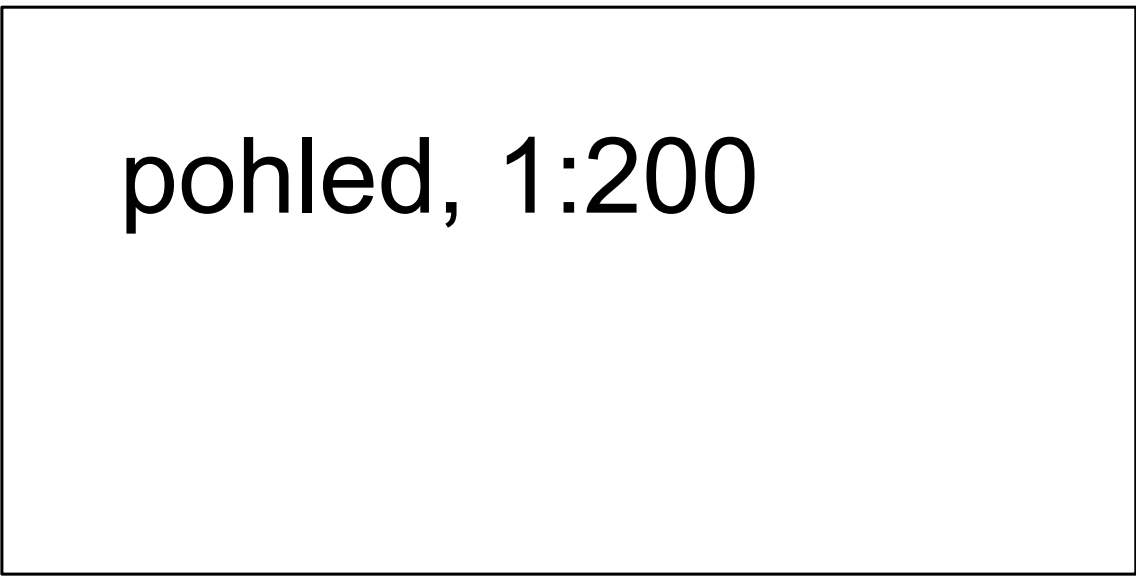
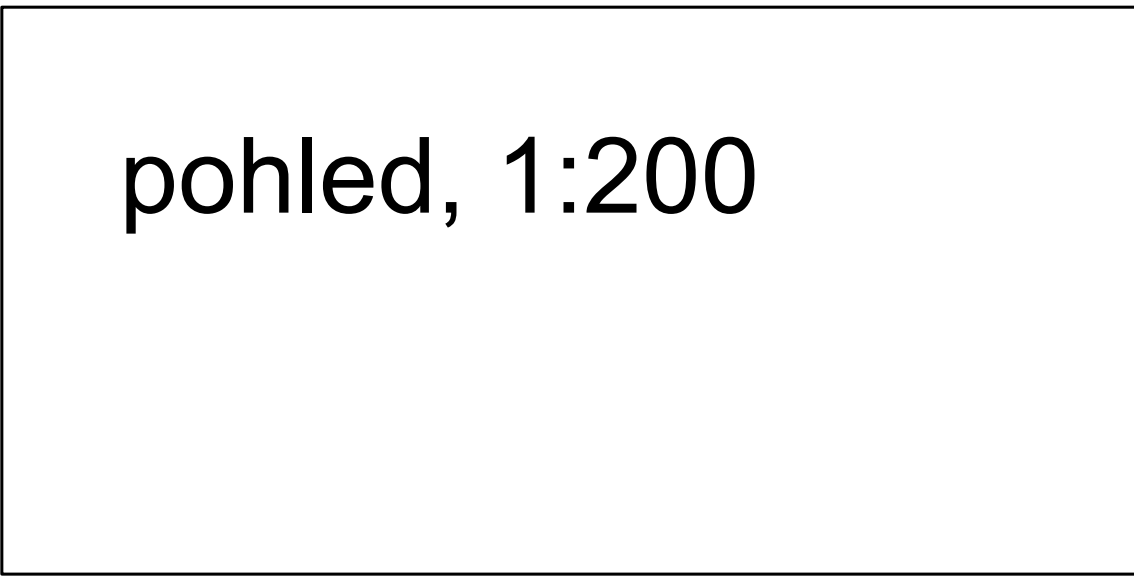
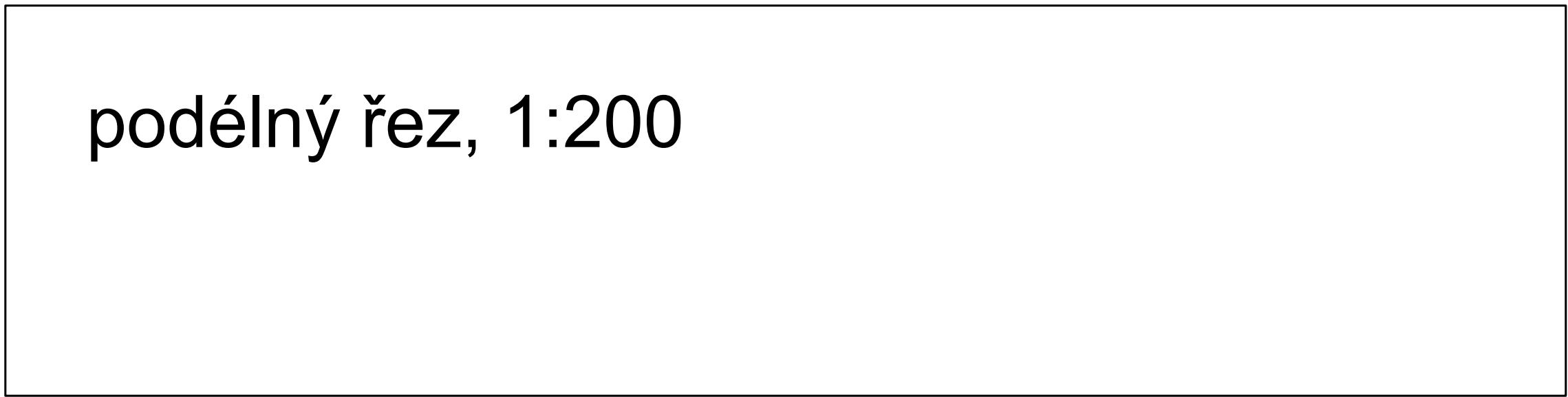
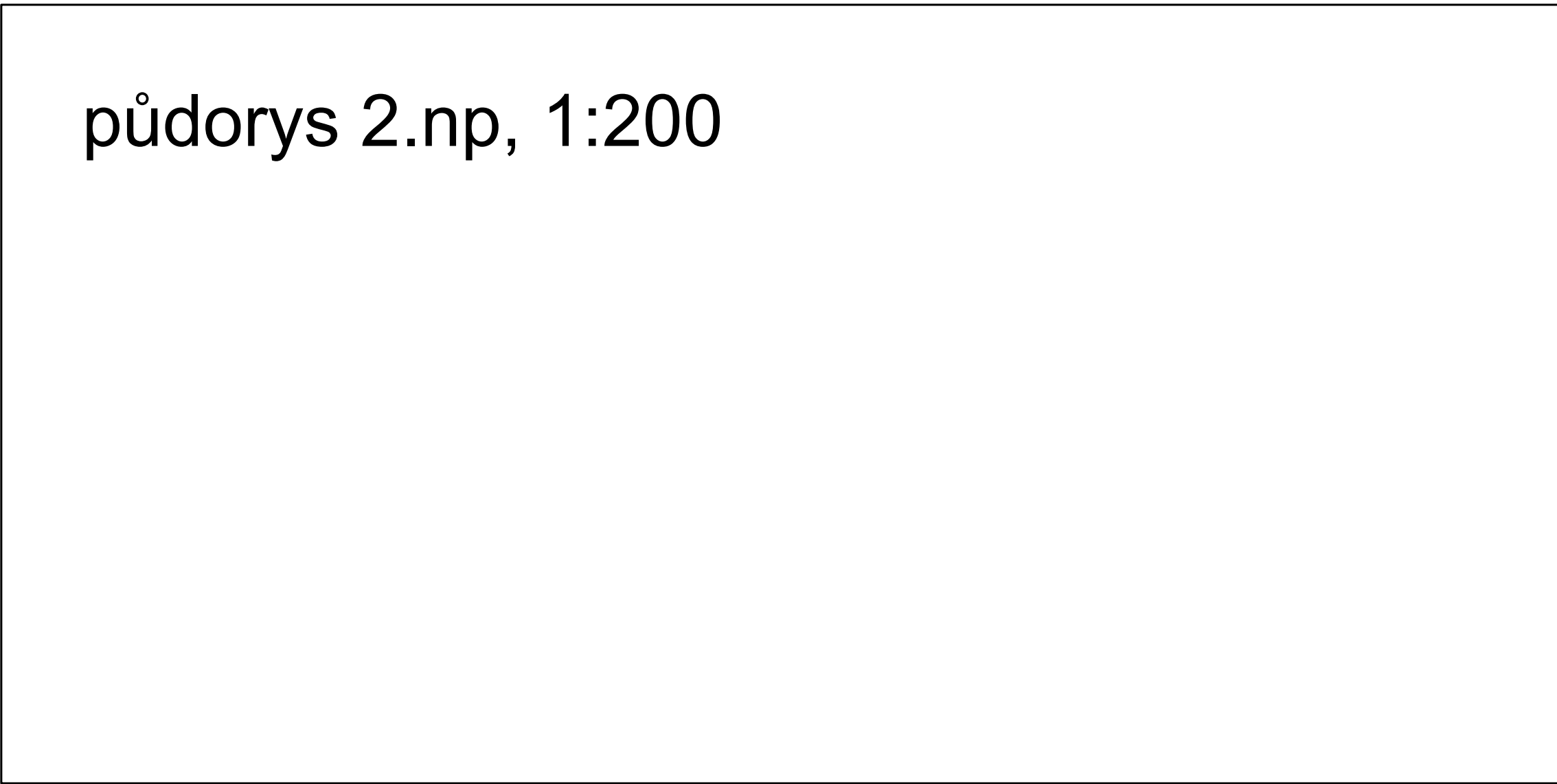


ŘEŠENÉ ÚZEMÍ

SITUACE 1:500 ↑
ŠIRŠÍ VZTHAY, AXONOMETRIE ↓



PŮDORYS 1.NP VČETNĚ PARTERU 1:200



ŘEZ FASÁDOU 1:25

VIZUALIZACE

ŘEZ FASÁDOU 1:25

VIZUALIZACE

